

## KENTFIELD

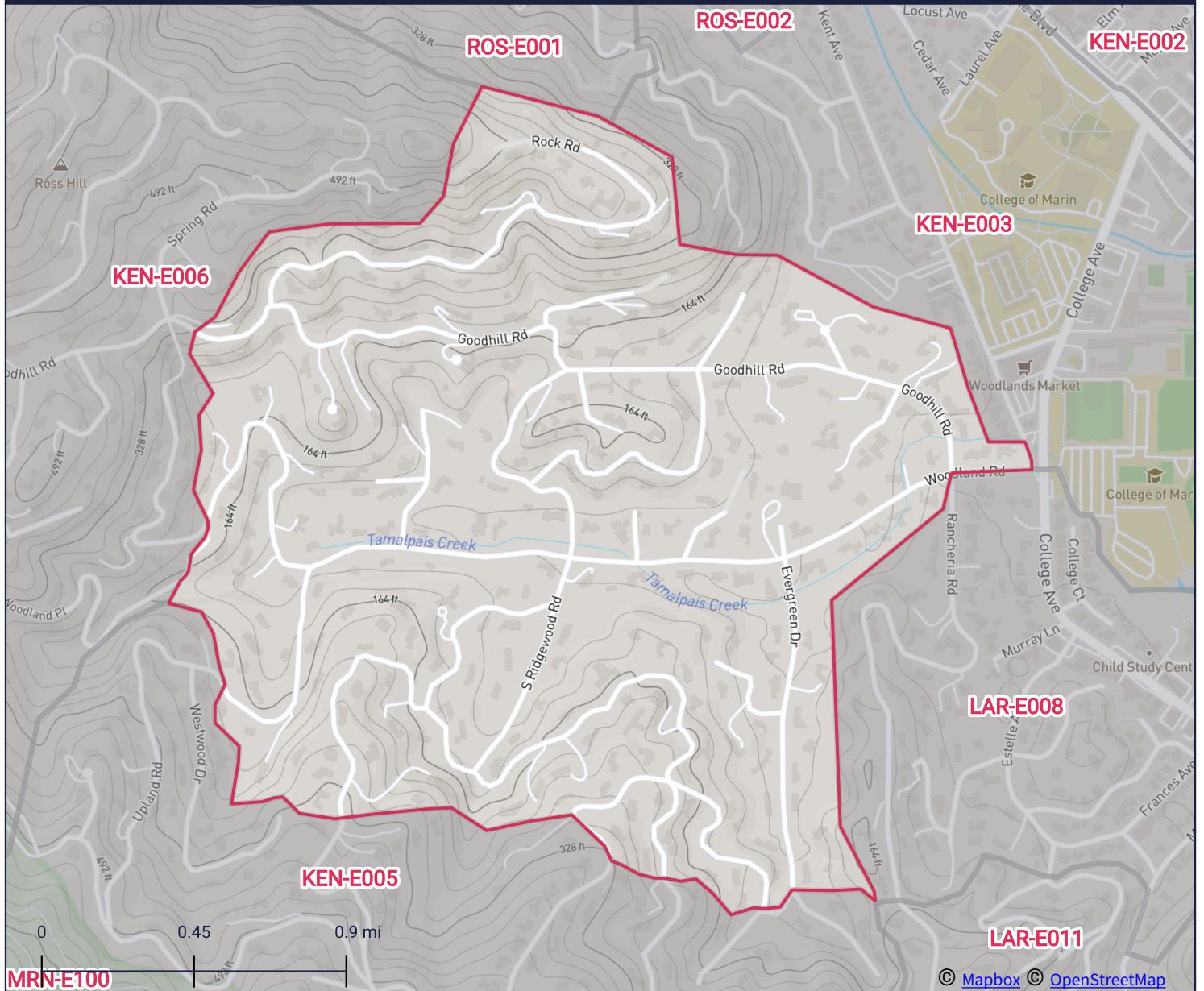
- North of: Evergreen Drive
- South of: Spring Road, Diablo Drive
- East of: Woodland Place
- West of: Rancheria Road



Kent Woodlands

US-CA-XMR-KEN-E004

## EVACUATION ZONE MAP



### ZONE SUMMARY

<b>Population</b>	261  969
<b>Vehicles</b>	261  522
<b>Area</b>	281 acres
<b>Structures</b>	263

### AGENCY LEADS

<b>Law</b>
Marin Co SO
<b>Fire</b>
Kentfield Fire Protection District

### LINKS



Kentfield Fire District



Marin County Sheriff




FIRESafe Marin



AlertMarin

### CRITICAL EVACUATION FACILITIES

--	--	--	--



## KENTFIELD

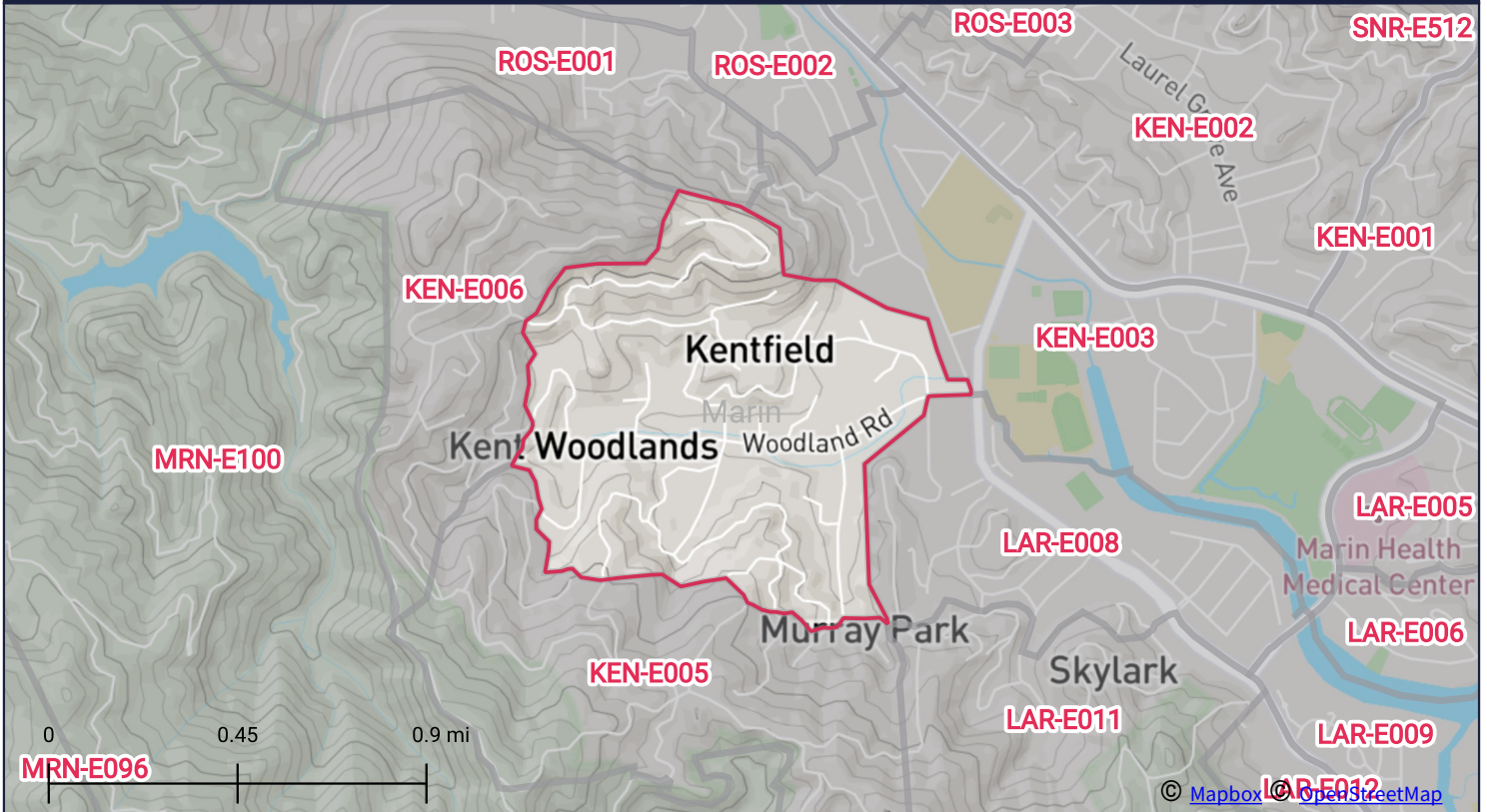
- North of: Evergreen Drive
- South of: Spring Road, Diablo Drive
- East of: Woodland Place
- West of: Rancheria Road



US-CA-XMR-KEN-E004

Kent Woodlands

### TRAFFIC CONTROL & POTENTIAL EVACUATION ROUTES



### POTENTIAL TRAFFIC CONTROL POINTS & CLOSURES

ID	Rank	Type	Name	Sworn	Non-Sworn	Traffic Cones	Traffic Barricades	Lights	PA System	ZONE RESOURCE SUMMARY		
										Role	Type	Sum

### POTENTIAL ROUTES

Priority	Name	Description

### POTENTIAL ARRIVAL POINTS

ID	Name	Type