

KENTFIELD

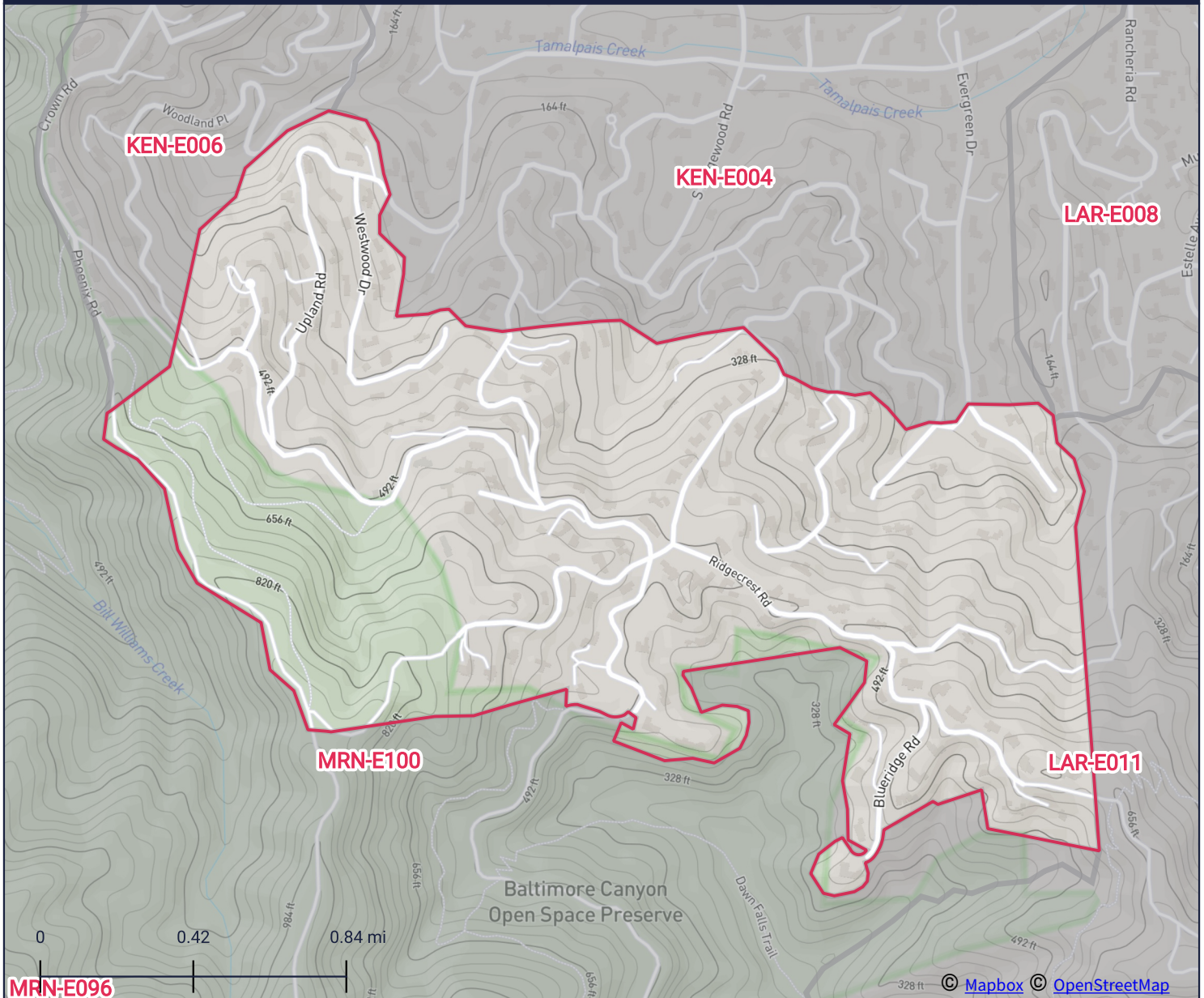
- North of: Blueridge Road, Southern Marin Line Road
- South of: Woodland Place, Evergreen Drive
- East of: Indan Fire Road, Coronet Way
- West of: Blueridge Road, Rancheria Road



US-CA-XMR-KEN-E005

Crown/Ridgecrest

EVACUATION ZONE MAP



ZONE SUMMARY

Population	131 446
Vehicles	170 340
Area	236 acres
Structures	175

AGENCY LEADS

Law
Marin Co SO
Fire
Kentfield Fire Protection District

LINKS



Kentfield Fire District



Marin County Sheriff




FIRESafe Marin



AlertMarin

CRITICAL EVACUATION FACILITIES

--	--	--	--



KENTFIELD

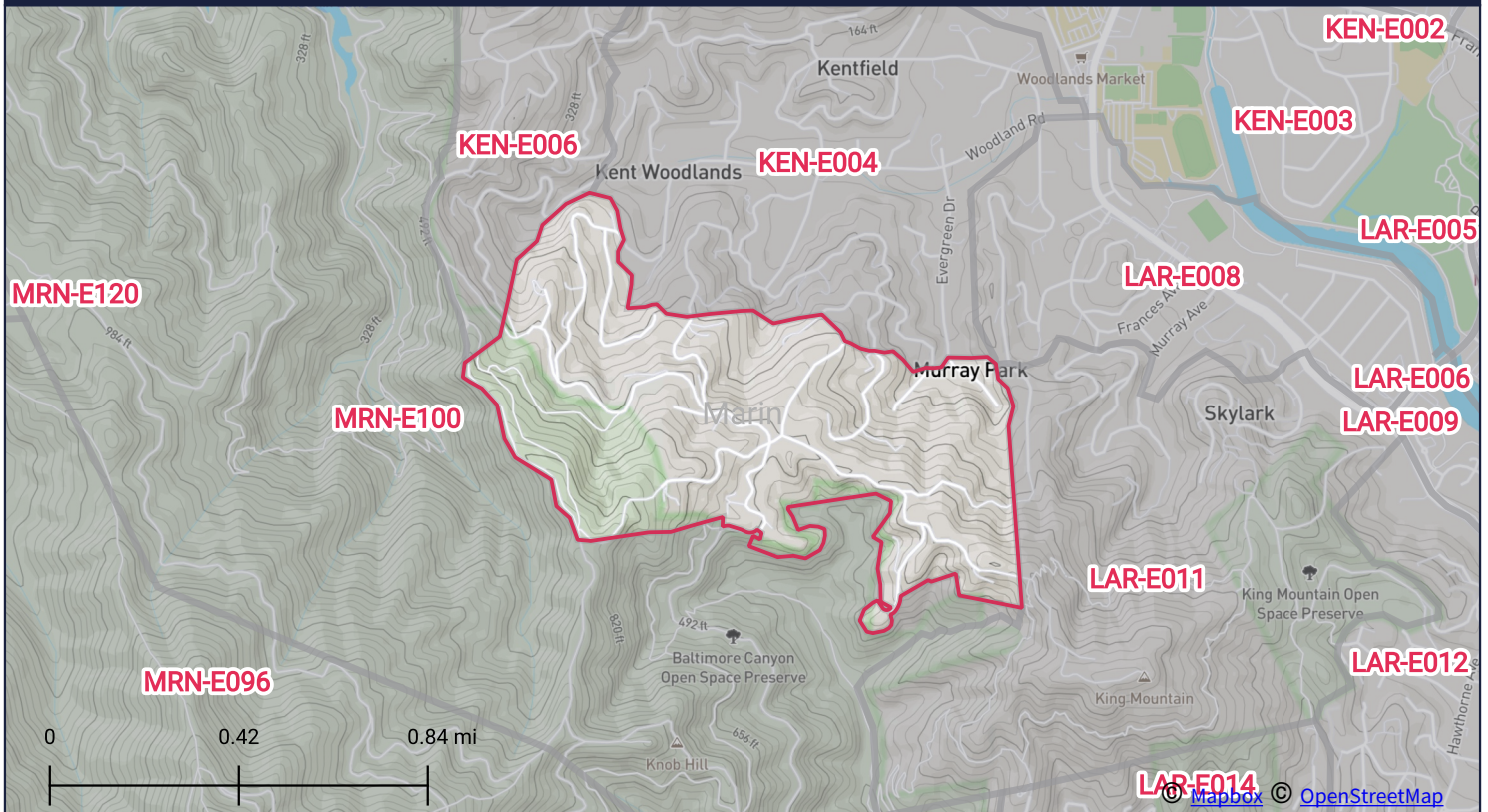
- North of: Blueridge Road, Southern Marin Line Road
- South of: Woodland Place, Evergreen Drive
- East of: Indan Fire Road, Coronet Way
- West of: Blueridge Road, Rancheria Road



US-CA-XMR-KEN-E005

Crown/Ridgecrest

TRAFFIC CONTROL & POTENTIAL EVACUATION ROUTES



POTENTIAL TRAFFIC CONTROL POINTS & CLOSURES

ID	Rank	Type	Name	Sworn	Non-Sworn	Traffic Cones	Traffic Barricades	Lights	PA System	ZONE RESOURCE SUMMARY		
										Role	Type	Sum

POTENTIAL ROUTES

Priority	Name	Description

POTENTIAL ARRIVAL POINTS

ID	Name	Type